
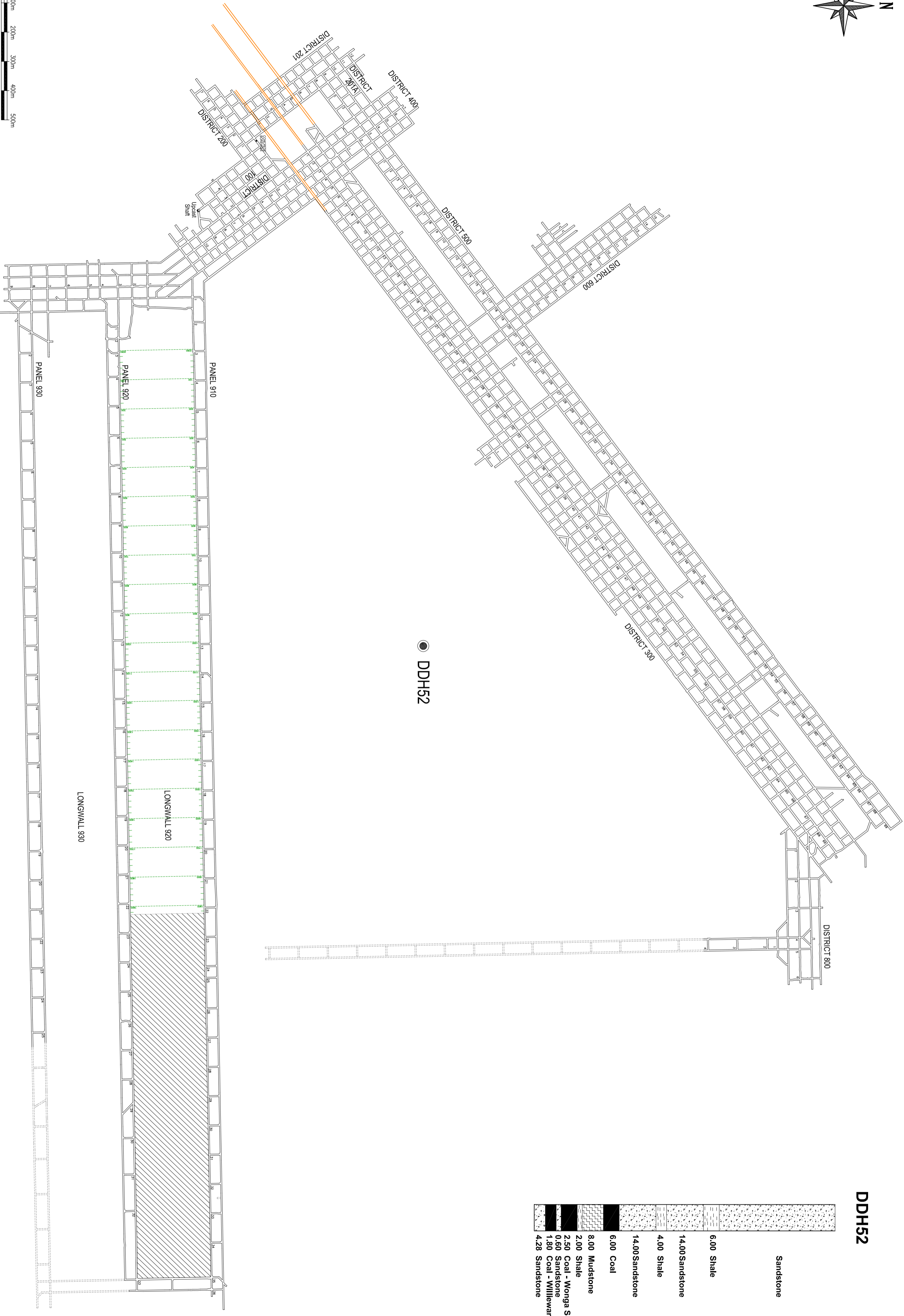
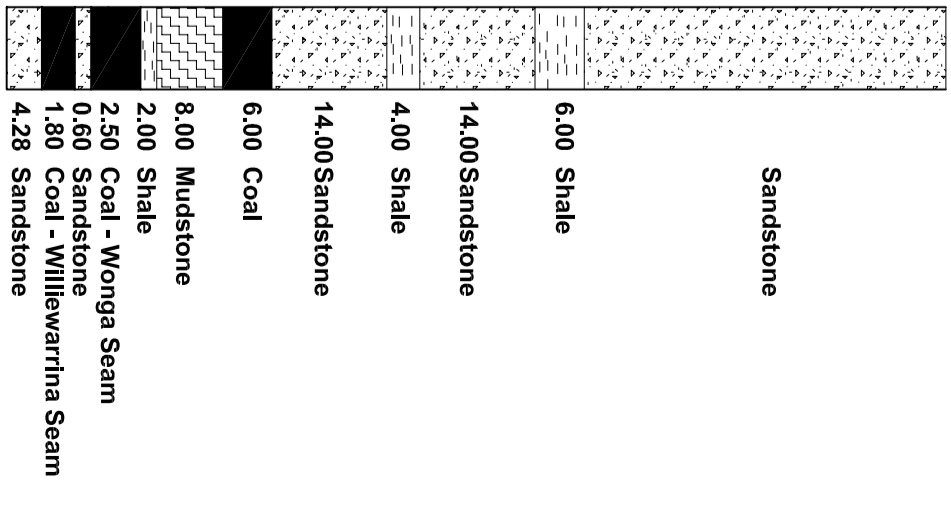


DDH52



LEGEND

NOTE: The workings and scales shown on this plan are indicative only
 Current mine workings - refer to digital mine working plan
 Any queries on the workings - refer to the survey department

➔ FULL DIP 1 IN 20 @ 90°

DATE	2016
WILLEWARRINA SEAM	
UNDERMANAGERS	
PART B	
SCALE	AS SHOWN

JACOB'S CREEK COLLIERY
WORKINGS